

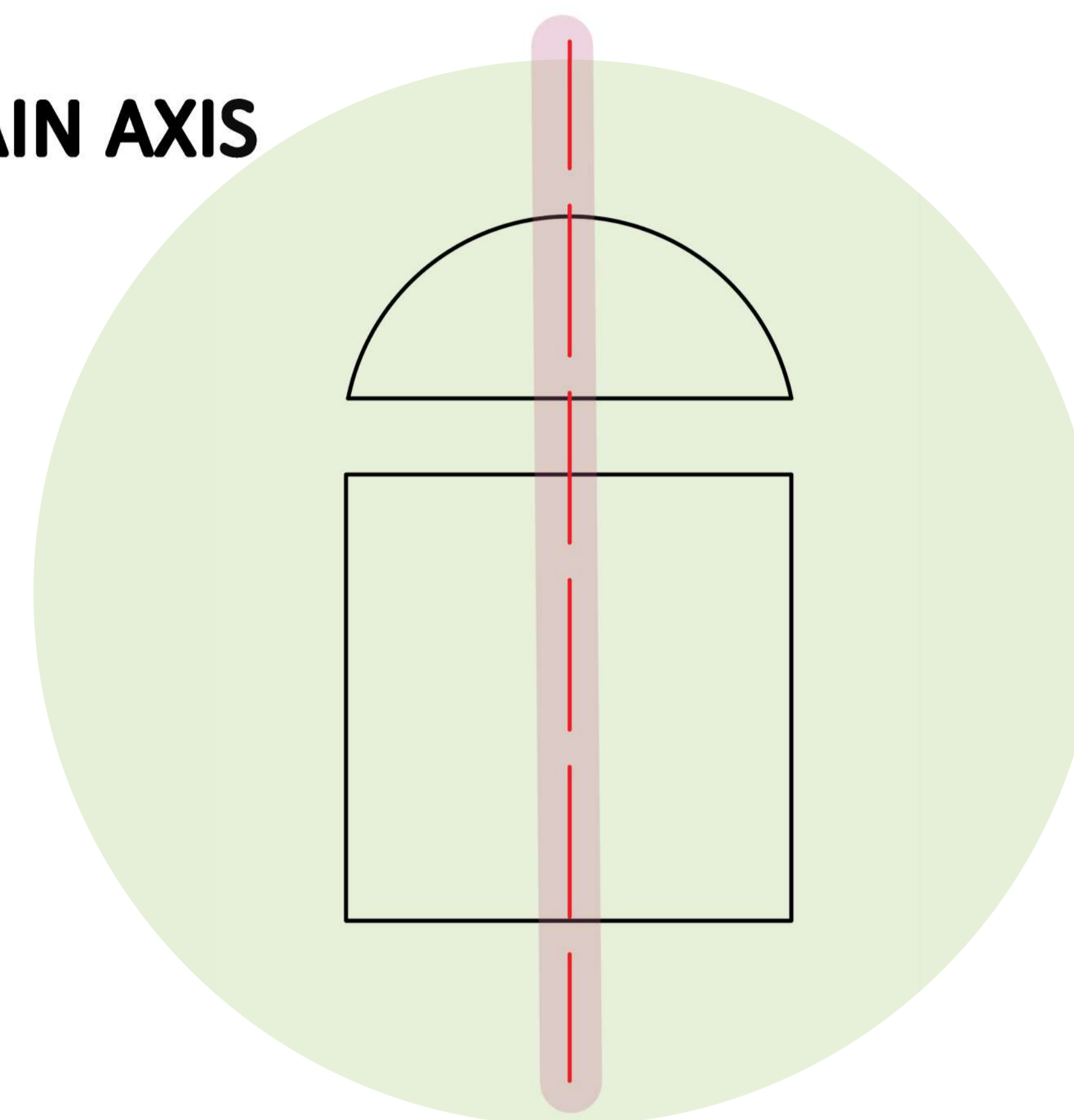
PIAZZA TIRANA  
INTERNATIONAL WORKSHOP ERASMUS KA2  
ACTIVATION OF CONTEMPORARY PUBLIC SPACES- MILAN 2021

## PROBLEMS

- TOO MUCH PARKINGS LOCATED ON THE STREET
- NO LANDMARKS TO ATTRACT PEOPLE, LACK OF FUNCTIONS
- NO CONNECTIONS WITH THE SURROUNDING GREEN AREAS

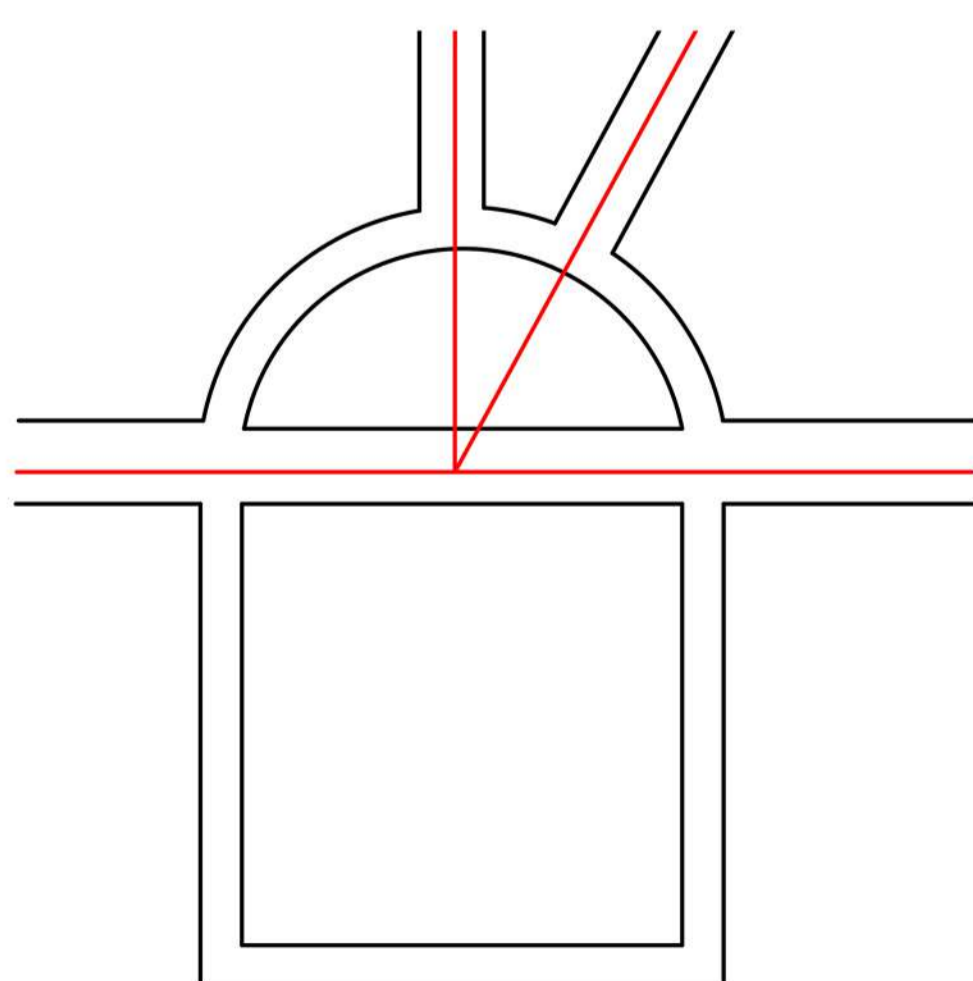
## MAIN STRATEGY

- MAIN AXIS




## OUR SOLUTIONS

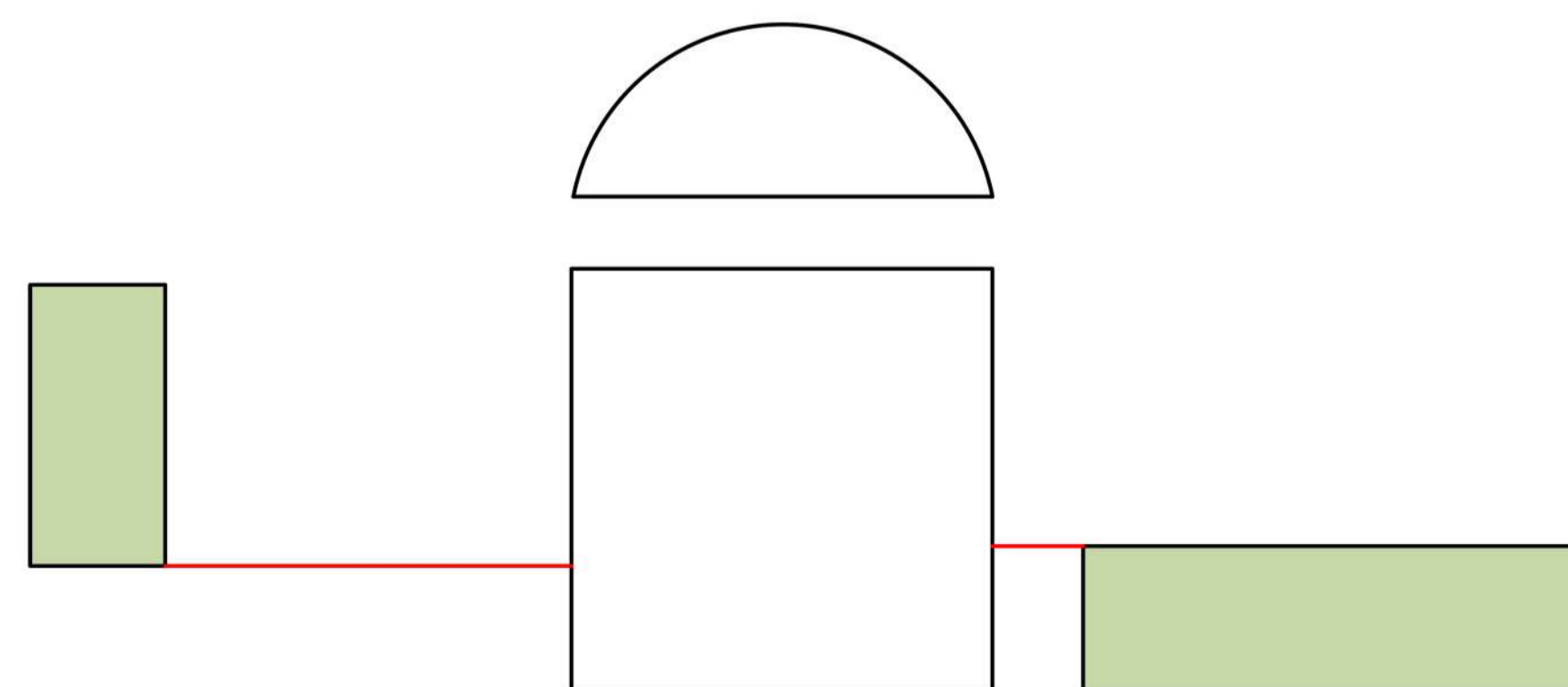
CORE



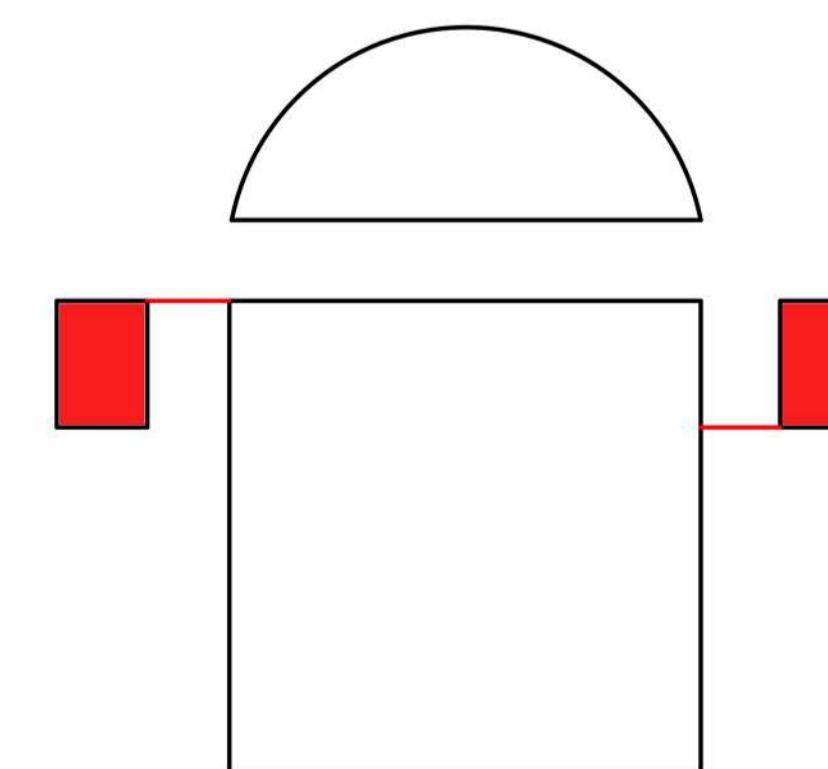
ATTRACTIVE POINT




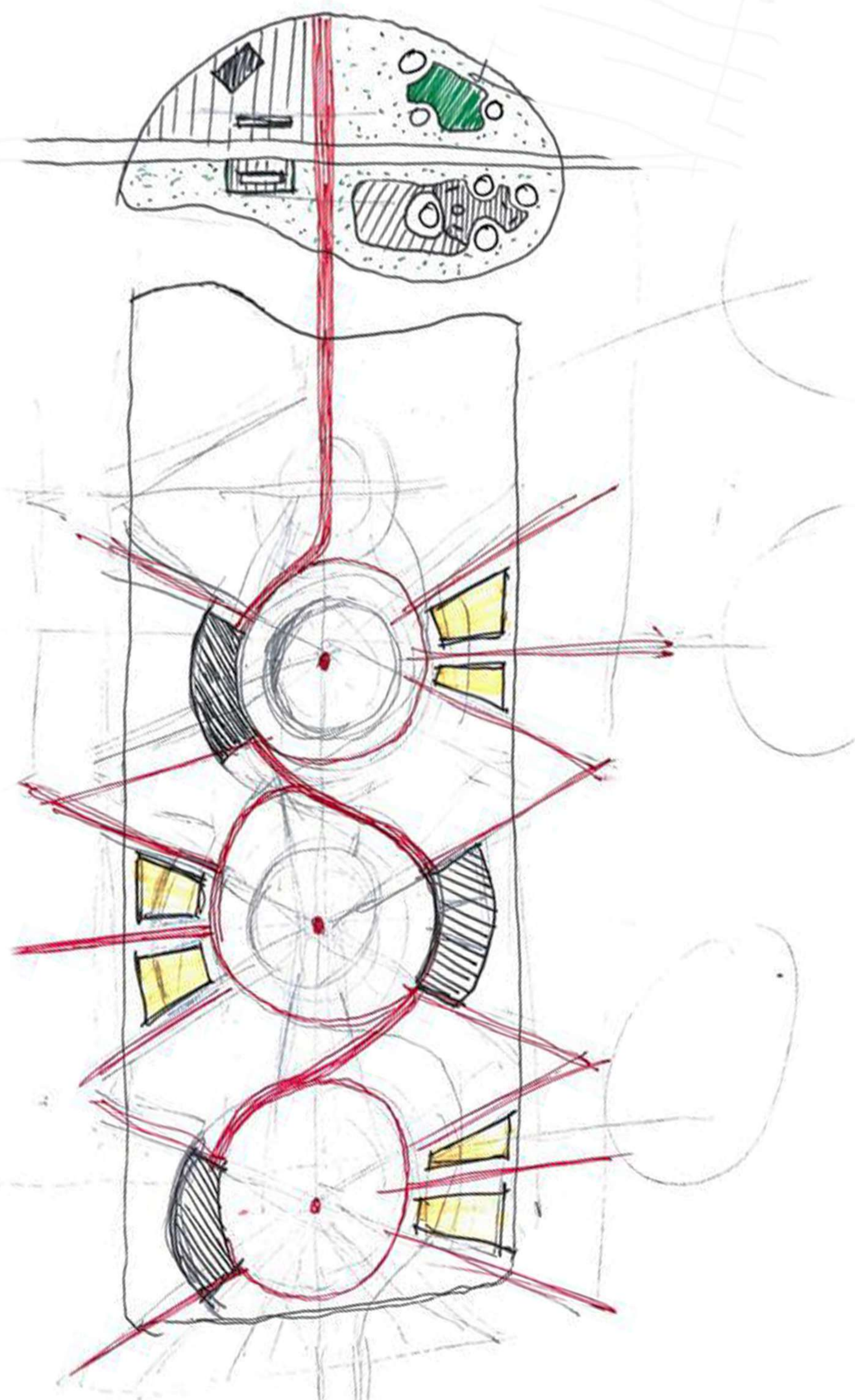
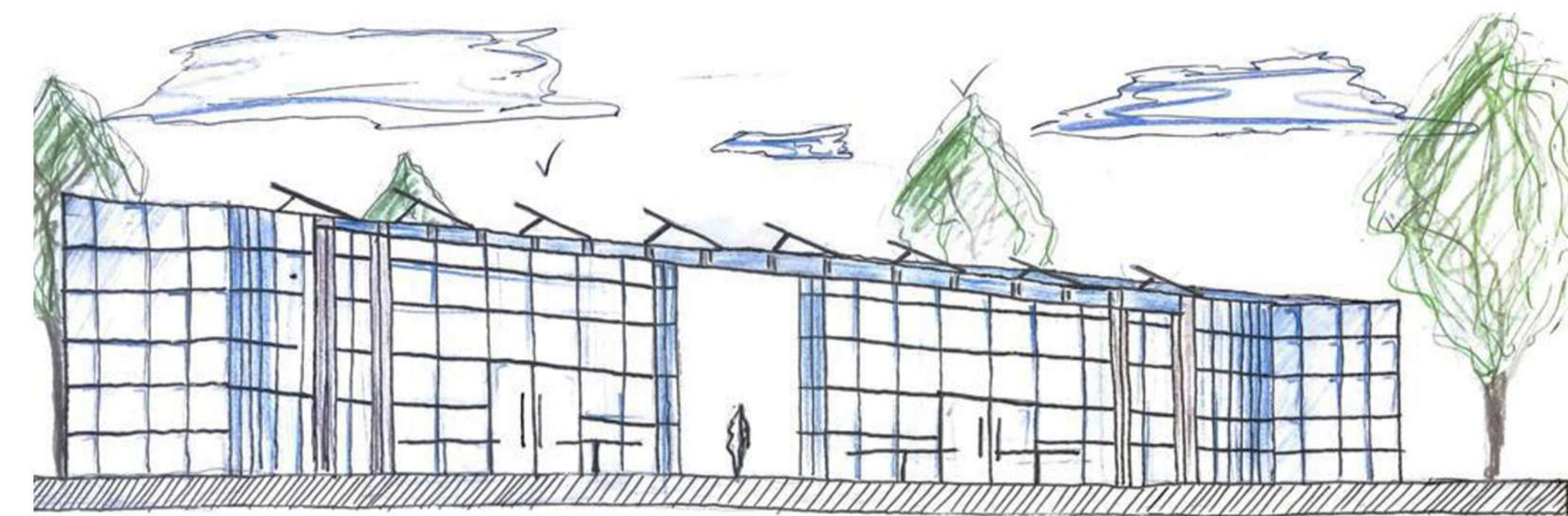
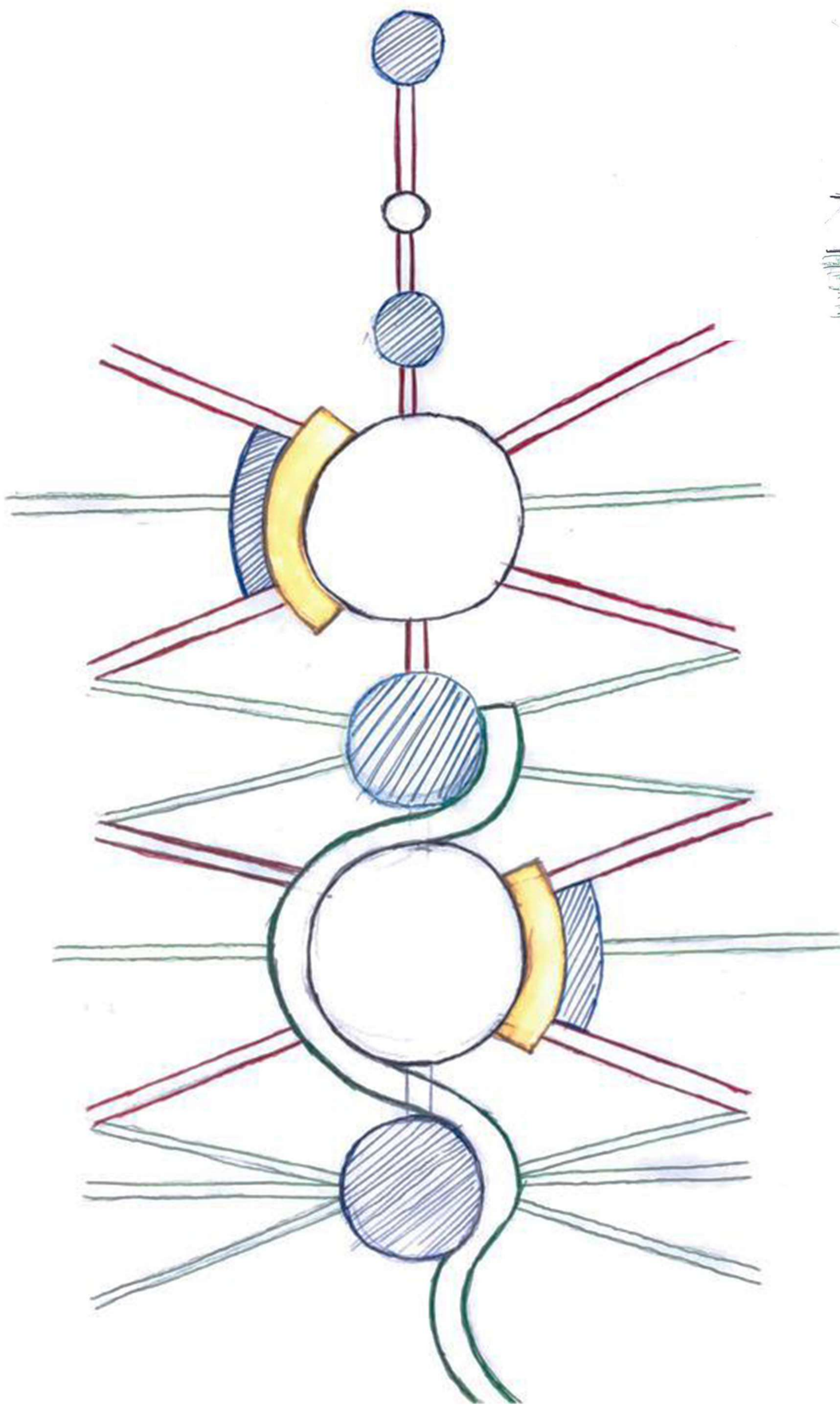
CONNECT THE GREEN AREAS



INSERTING FUNCTIONS

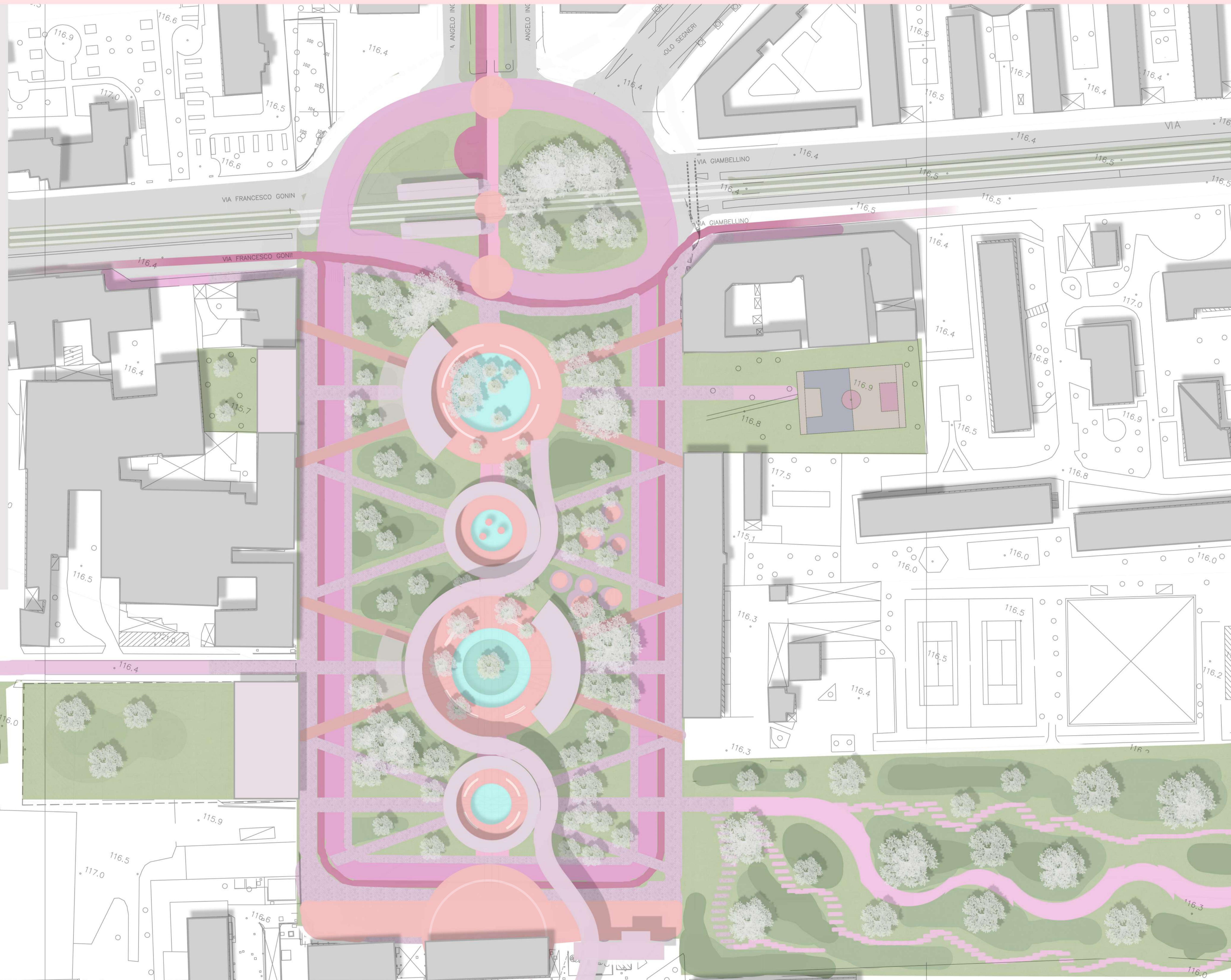


PIAZZA TIRANA CONCEPT STAGE - SKETCHES




# PIAZZA TIRANA MASTERPLAN 1:500

-  CYCLING LANES
-  WATER FEATURES
-  PAVILIONS
-  TREES
-  LAWN
-  GREEN HILLS
-  WOONERF
-  PATHS
-  BICYCLE RENT
-  TRAM STOP



AUTHORS: LORENZO PADUANO, ZLATA HRABTSEVICH, ADINA-FLORINA DOGARU



DOG'S AREA

PIAZZA TIRANA MASTERPLAN 1:100  
PLAYGROUND

PLAYGROUND



INSPIRATION  
PLAYGROUNDS NEAR  
PIAZZA GAE AULENTI,  
MILAN

